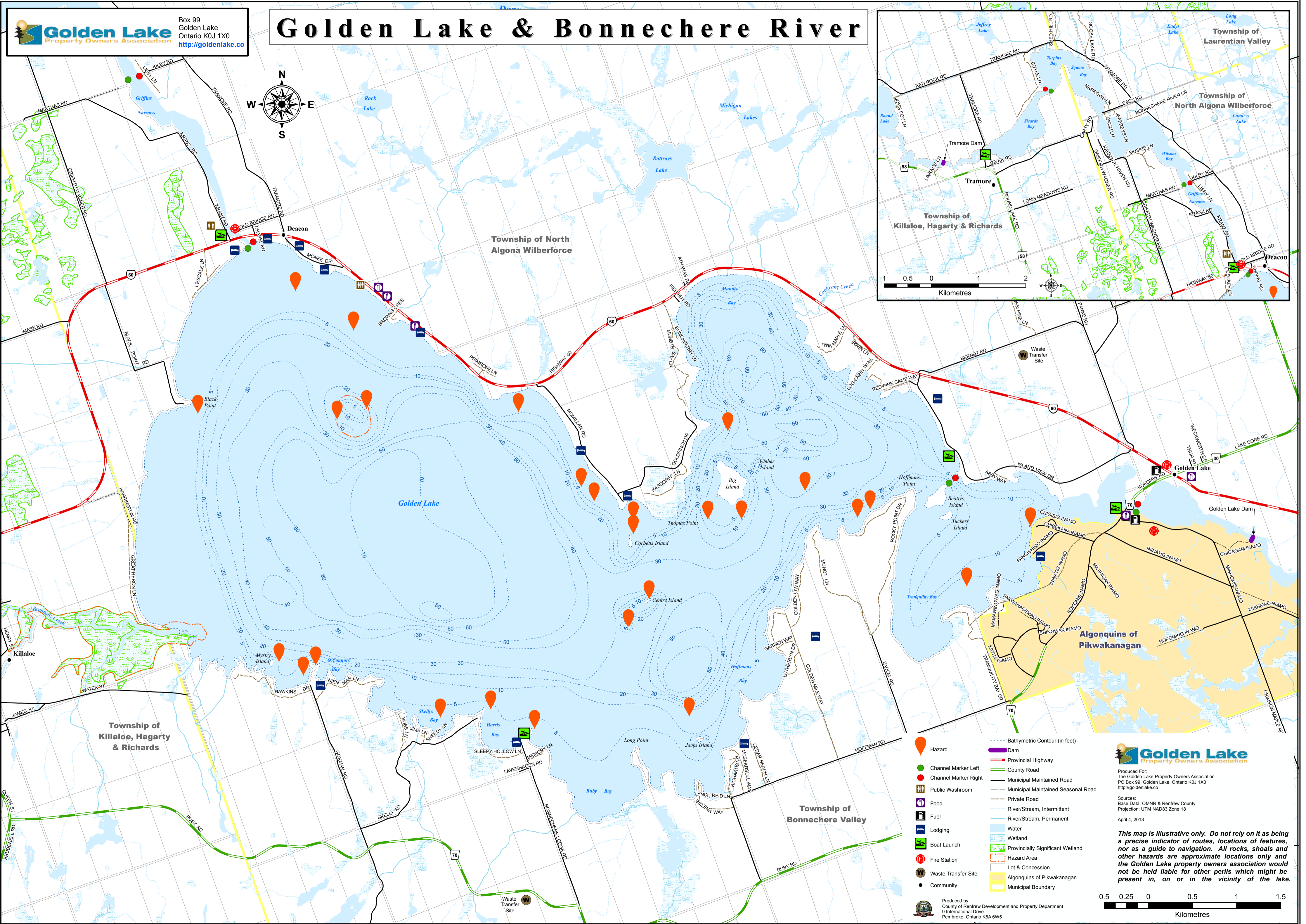
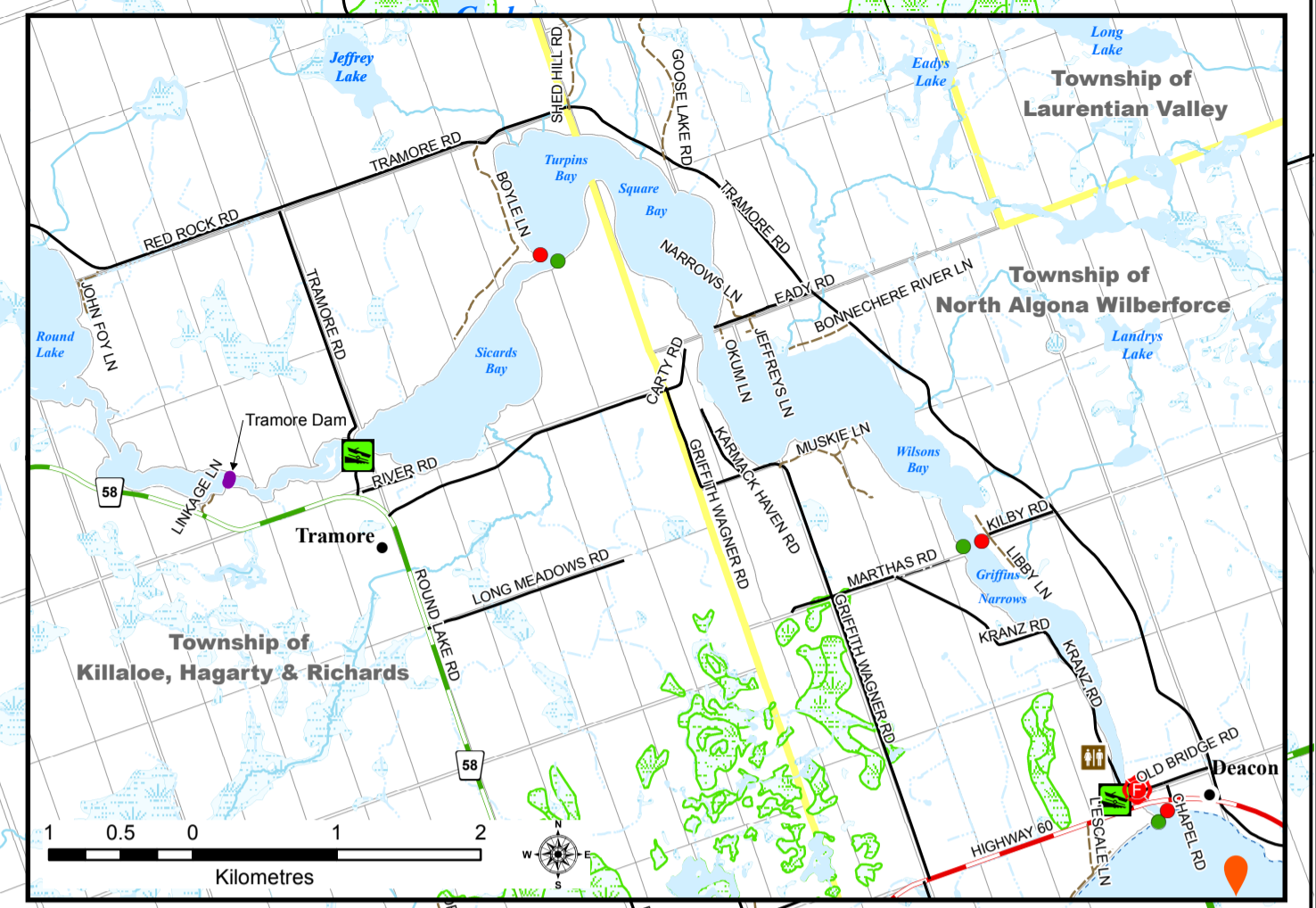
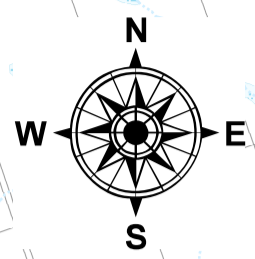


Golden Lake & Bonnechere River

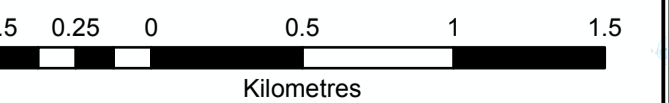


- Hazard
- Dam
- Provincial Highway
- County Road
- Municipal Maintained Road
- Municipal Maintained Seasonal Road
- Private Road
- River/Stream, Intermittent
- River/Stream, Permanent
- Water
- Wetland
- Provincially Significant Wetland
- Hazard Area
- Lot & Concession
- Algonquins of Pikwakanagan
- Municipal Boundary
- Bathymetric Contour (in feet)
- Channel Marker Left
- Channel Marker Right
- Public Washroom
- Food
- Fuel
- Lodging
- Boat Launch
- Fire Station
- Waste Transfer Site
- Community

Golden Lake
Property Owners Association
Produced For:
The Golden Lake Property Owners Association
PO Box 99, Golden Lake, Ontario K0J 1X0
<http://goldenlake.ca>

Sources:
Base Data: OMNR & Renfrew County
Projection: UTM NAD83 Zone 18
April 4, 2013

This map is illustrative only. Do not rely on it as being a precise indicator of routes, locations of features, nor as a guide to navigation. All rocks, shoals and other hazards are approximate locations only and the Golden Lake property owners association would not be held liable for other perils which might be present in, on or in the vicinity of the lake.



Produced by:
County of Renfrew Development and Property Department
9 International Drive
Pembroke, Ontario K8A 6W5